

Weather forecast

Last update: 26/03/2019, 09:44 h



AVAILABLE KMS
198km

LEVELS
50-110 cm

FACILITIES
69/71

RESORT LINKS
11/11

GREEN SLOPES
20/20







BLUE SLOPES
47/49

RED SLOPES
34/41

BLACK SLOPES
13/19

LAST SNOWFALL
20/03/2019

CM.
9

Pas de la Casa 2700m	Grau Roig 2550m	Soldeu 2470m	El Tarter 2100m	Encamp 1800m	Canillo 2050m
-6°  6°	-5°  8°	-5°  2°	-4°  3°	-8°  10°	-4°  3°
Wind: 35km/h Avalanche risk: 2/5 Visibility: Very good Snow levels: 65 - 110 Snow quality: Slush Open slopes: 16/16 Open facilities: 11 / 12	Wind: 35km/h Avalanche risk: 2/5 Visibility: Very good Snow levels: 65 - 110 Snow quality: Slush Open slopes: 27/36 Open facilities: 15 / 16	Wind: 30km/h Avalanche risk: 2/5 Visibility: Very good Snow levels: 50 - 110 Snow quality: Slush Open slopes: 32/35 Open facilities: 18 / 18	Wind: 30km/h Avalanche risk: 2/5 Visibility: Very good Snow levels: 50 - 110 Snow quality: Slush Open slopes: 24/25 Open facilities: 13 / 13	Wind: 40km/h Avalanche risk: 2/5 Visibility: Very good Snow levels: 65 - 110 Snow quality: Slush Open slopes: 9/10 Open facilities: 6 / 6	Wind: 30km/h Avalanche risk: 2/5 Visibility: Very good Snow levels: 50 - 110 Snow quality: Slush Open slopes: 6/7 Open facilities: 6 / 6

Road access

- SPAIN BORDER
- FRANCE BORDER



Webcams
www.grandvalira.com



Grandvalira APP

Download the app and enjoy the GPS navigator with audio guide, webcams, slopes opened, exclusive promotions... and much more !



Connect with Grandvalira !

Follow us on social networks and find the latest the first !

