

Weather forecast

Last update: 04/03/2021, 08:46 h

AVAILABLE KMS
86km

LEVELS
30-90 cm

FACILITIES
19/75

RESORT LINKS
2/14

GREEN SLOPES
12/24








BLUE SLOPES
20/54

RED SLOPES
15/42



BLACK SLOPES
4/19

LAST SNOWFALL
23/02/2021

CM.
20

Encamp 1800m	Canillo 2050m	El Tarter 2100m	Soldeu 2470m	Peretol 1960m	Grau Roig 2550m	Pas de la Casa 2700m
1° / 3° 	0° / 8° 	0° / 8° 	-1° / 7° 	0° / 4° 	1° / 4° 	0° / 3° 
Wind: 5km/h Avalanche risk: 2/5 Visibility: Very good Snow levels: 60 - 90 Snow quality: Slush Open slopes: 0/14 Open facilities: 0 / 7	Wind: 10km/h Avalanche risk: 2/5 Visibility: Good Snow levels: 30 - 70 Snow quality: Hard snow Open slopes: 0/7 Open facilities: 0 / 6	Wind: 10km/h Avalanche risk: 2/5 Visibility: Good Snow levels: 30 - 70 Snow quality: Hard snow Open slopes: 19/26 Open facilities: 8 / 13	Wind: 10km/h Avalanche risk: 2/5 Visibility: Good Snow levels: 30 - 70 Snow quality: Hard snow Open slopes: 21/36 Open facilities: 5 / 19	Wind: 3km/h Avalanche risk: 2/5 Visibility: Very good Snow levels: 50 - 90 Snow quality: Slush Open slopes: 0/4 Open facilities: 0 / 2	Wind: 5km/h Avalanche risk: 2/5 Visibility: Very good Snow levels: 60 - 90 Snow quality: Slush Open slopes: 11/36 Open facilities: 6 / 16	Wind: 5km/h Avalanche risk: 2/5 Visibility: Very good Snow levels: 60 - 90 Snow quality: Slush Open slopes: 0/16 Open facilities: 0 / 12

Road access

-  SPAIN BORDER
-  FRANCE BORDER



Webcams
www.grandvalira.com



Grandvalira APP

Download the app and enjoy the GPS navigator with audio guide, webcams, slopes opened, exclusive promotions... and much more !



Connect with Grandvalira !

Follow us on social networks and find the latest the first !

