

Weather forecast

Last update: 01/12/2021, 08:30 h



AVAILABLE KMS
9km

LEVELS
25-90 cm

FACILITIES
6/75

RESORT LINKS
2/14

GREEN SLOPES
0/24








BLUE SLOPES
2/55

RED SLOPES
2/41



BLACK SLOPES
0/19

LAST SNOWFALL
29/11/2021

CM.
0

Encamp 1800m	Canillo 2050m	El Tarter 2100m	Soldeu 2470m	Peretol 1960m	Grau Roig 2550m	Pas de la Casa 2700m
0°  0°	-5°  -9°	-5°  -9°	-5°  -9°	0°  0°	-5°  1°	-5°  1°
Wind: 10km/h Avalanche risk: 4/5 Visibility: Very good Snow levels: 30 - 90 Snow quality: Powder Open slopes: 0/14 Open facilities: 0 / 7	Wind: 10km/h Avalanche risk: 4/5 Visibility: Very good Snow levels: 25 - 40 Snow quality: Powder Open slopes: 0/7 Open facilities: 0 / 6	Wind: 10km/h Avalanche risk: 4/5 Visibility: Very good Snow levels: 25 - 40 Snow quality: Powder Open slopes: 0/26 Open facilities: 0 / 13	Wind: 10km/h Avalanche risk: 4/5 Visibility: Very good Snow levels: 25 - 40 Snow quality: Powder Open slopes: 0/36 Open facilities: 0 / 19	Wind: 10km/h Avalanche risk: 4/5 Visibility: Very good Snow levels: 30 - 60 Snow quality: Powder-hard Open slopes: 0/4 Open facilities: 0 / 2	Wind: 5km/h Avalanche risk: 3/5 Visibility: Good Snow levels: 60 - 90 Snow quality: Powder Open slopes: 3/36 Open facilities: 5 / 16	Wind: 3km/h Avalanche risk: 3/5 Visibility: Good Snow levels: 60 - 90 Snow quality: Powder Open slopes: 1/16 Open facilities: 1 / 12

Road access

-  SPAIN BORDER
-  FRANCE BORDER



Webcams
www.grandvalira.com



Grandvalira APP

Download the app and enjoy the GPS navigator with audio guide, webcams, slopes opened, exclusive promotions... and much more !



Connect with Grandvalira !

Follow us on social networks and find the latest the first !

